

August 31, 1993
nxdashptStprk/
FedWayW&SD:hdm

Introduced by: BARDEN

Proposed No.: 93-666

ORDINANCE NO.

11052

1 AN ORDINANCE relating to the annexation of
2 an area known as "Dash Point State Park" to
3 the Federal Way Water and Sewer District
4 for sewer service.

5 STATEMENT OF FACT:

6 1. A notice of intention proposing the annexation of an
7 area known as "Dash Point State Park" for the West end Service
8 Area to the Federal Way Water and Sewer District for sewer
9 service, was filed with the county council effective August 31,
10 1993.

11 2. Federal Way Water and Sewer District has found the
12 petition for annexation for sewer service to be sufficient and
13 has by Resolution 93-693 concurred with the proposed
14 annexation.

15 3. Federal Way Water and Sewer District filed a
16 Declaration of Non-significant Impact dated January 11, 1993,
17 on the proposed annexation.

18 4. The county council held a public hearing on the 27th
19 day of September, 1993 and has considered the criteria
20 set forth in R.C.W. 56.02.060.

21 BE IT ORDAINED BY THE COUNCIL OF KING COUNTY:

22 SECTION 1. The annexation by Federal Way Water and Sewer
23 District for sewer service, of the area known as "Dash Point
24 State Park" annexation and described in Section 4 herein is
25 approved. This proposed annexation is consistent with R.C.W.
26 56.02.060.

27 SECTION 2. Federal Way Water and Sewer District is the
28 appropriate entity to serve the area proposed to be annexed for
29 sewer service.

1 SECTION 3. Completion of this annexation does not
2 constitute county approval or disapproval of any other permits,
3 certifications, or actions necessary to provide sewer service
4 to this annexation area.

5 SECTION 4. The area known as "Dash Point State Park"
6 Annexation for sewer service is described as follows:

7 Government Lots 2 and 3, and the Southwest quarter of the
8 Southeast quarter of Section 10, Government Lot 1 and the
9 northeast quarter of the Northeast quarter of Section 15;
10 and

11 the Northwest quarter of the Northwest quarter of Section
12 14; EXCEPT County roads; All in Township 21 North, Range 3
13 East, W.M., in King County, Washington;

14 EXCEPT THE FOLLOWING DESCRIBED PARCELS:

15 a) That portion of said Government Lot 3, Section 10,
16 described as follows:

17 Beginning on the Easterly line of Puyallup Indian
18 Reservation, being the Southwesterly line of said Lot 3, at
19 a point which is North 45° West 14.14 feet from the
20 intersection of said line with the center line of Birch
21 Street on the plat of Fairview Park Tracts, according to
22 plat recorded in Volume 8 of Plats, Page 120 in Pierce
23 County, Washington; thence North 2°36' West 218.28 feet;
24 thence North 89°45' East 93.46 feet; thence North 27°00'00"
25 West to the Government meander line; thence Southwesterly
26 along said meander line to the Westerly line of said
27 Government Lot; thence South 45° East to the POINT OF
28 BEGINNING.

1
2
3
4
5
6
7
8
9
10
11


b) Beginning at the Southeast corner of the Southwest quarter of said Section 10, Township 21 North, Range 3 East W.M., in King County, Washington; thence along the East line of said subdivision North 0°44'41" West 1814.23 feet; to the true point of beginning; thence South 79°29' West 60.88 feet; thence North 0°44'41" West 950 feet more or less to the government meander line of Government Lot 2 of said section 10; thence along said meander line Northeasterly to the Northeast corner of said government Lot 2, thence along the east line thereof South 00°44'41" East to the TRUE POINT OF BEGINNING.

12
13
14
15
16

INTRODUCED AND READ for the first time this 7th day of September, 1993.

PASSED this 27th day of September, 1993.
KING COUNTY COUNCIL
KING COUNTY, WASHINGTON


17
18


ACTING Chair

19

ATTEST:


20
21


Clerk of the Council

22

APPROVED this 7th day of OCTOBER, 1993.

23
24


King County Executive